







Map 6 Future Development Plan Minnehaha County

Legend





Planning Areas

-  Municipal Area
-  Transition Area
-  Commercial Agricultural Area
-  Rural Service Area
-  Sioux Falls 2015 Growth Boundary

Park and Open Space Facilities

-  River Greenway
-  Park and Recreation Area
-  Future or Expanded Park

Hydrologic Features

-  Flood Plain (100 year)
-  Wetlands
-  Lakes
-  River or Stream

Transportation Features

-  Township/Private Road
-  County Highway
-  State Highway
-  Interstate
-  Railroad

